



GREENWOOD FIRE DEPARTMENT

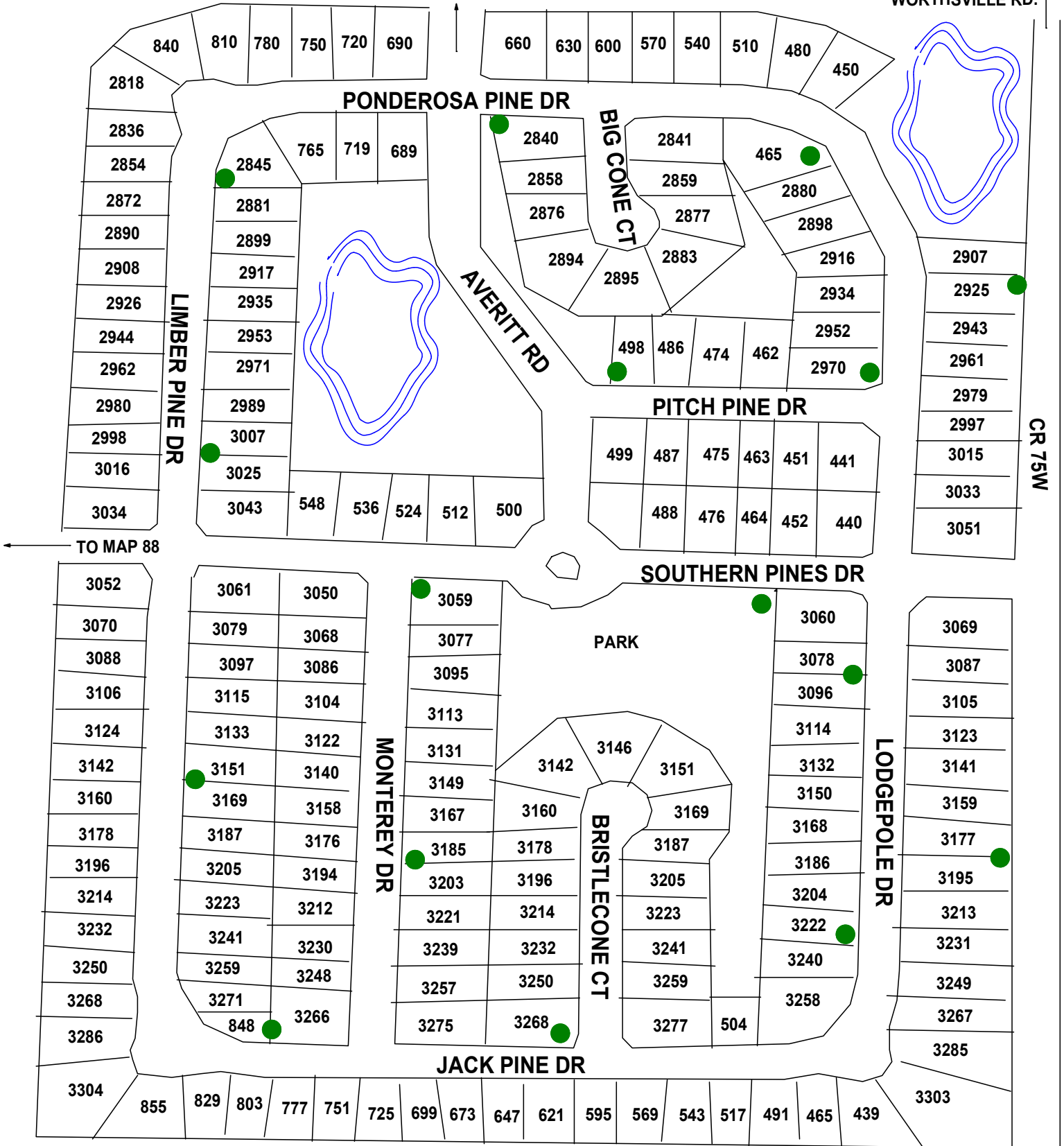
SOUTHERN PINES

80

Updated 11.3.2014

TO MAP 68

TO 750 N.
WORTHVILLE RD.



840 810 780 750 720 690

660 630 600 570 540 510 480 450

2818

2836

2854

2872

2890

2908

2926

2944

2962

2980

2998

3016

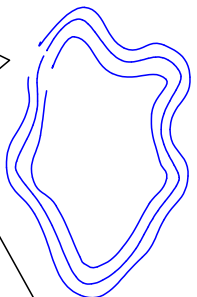
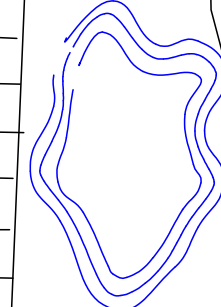
3034

PONDEROSA PINE DR

LIMBER PINE DR

AVERITT RD

BIG CONE CT



2845 765 719 689

2881

2899

2917

2935

2953

2971

2989

3007

3025

3043

548 536 524 512 500

2840 2841 465

2858 2859 2880

2876 2877 2898

2894 2883 2916

2895 2883 2934

498 486 474 462 2952

2970

PITCH PINE DR

499 487 475 463 451 441

488 476 464 452 440

2907

2925

2943

2961

2979

2997

3015

3033

3051

TO MAP 88

3052

3070

3088

3106

3124

3142

3160

3178

3196

3214

3232

3250

3268

3286

3061

3079

3097

3115

3133

3151

3169

3187

3205

3223

3241

3259

3271

848

3050

3068

3086

3104

3122

3140

3158

3176

3194

3212

3230

3248

3266

MONTEREY DR

3059

3077

3095

3113

3131

3149

3167

3185

3203

3221

3239

3257

3275

3059

3077

3095

3113

3131

3149

3167

3185

3203

3221

3239

3257

3275

3268

PARK

BRISTLECONE CT

JACK PINE DR

LODGEPOLE DR

3304

855

829

803

777

751

725

699

673

647

621

595

569

543

517

491

465

439

3303

CR 75W